



REGISTERED

FEB. 19/80

INST #25743

REPEALED BY BY-LAW 60-2005

THE CORPORATION OF THE CITY OF BRAMPTON

BY-LAW

Number 4-80

To prevent the application of part lot control of certain plans of subdivision in the City of Brampton.
(PLAN M-162)

WHEREAS subsection 29 (4) of The Planning Act (R.S.O. 1970, Chapter 349, as amended) has imposed part lot control on all registered plans within the City;


AND WHEREAS, pursuant to subsection 29 (5) of The Planning Act, the Council of the Municipality may by by-law provide that such part lot control does not apply to lands within such registered plans as are designated in the by-law;

NOW THEREFORE the Council of The Corporation of the City of Brampton hereby ENACTS as follows:

1. Subsection 4 of Section 29 of The Planning Act, does not apply to the land that is described in Schedule A attached hereto.
2. This by-law shall come into force upon approval thereof by the Regional Municipality of Peel.

READ a FIRST, SECOND and THIRD TIME and PASSED in Open Council this 14th day of January, 1980.


James E. Archdekin, Mayor


Ralph A. Everett, City Clerk

SCHEDULE A TO BY-LAW NUMBER 4-80

The land situated in the City of Brampton, in the Regional Municipality of Peel (formerly the Township of Chinguacousy, in the County of Peel) and being composed of Lots 71 to 75, both inclusive, according to a plan of subdivision registered in the Land Registry Office for the Land Titles Division of Peel (No. 43) as Number M-162.



THE CORPORATION OF THE CITY OF BRAMPTON

BY-LAW

Number 4-80

To prevent the application of part lot control of certain plans of subdivision in the City of Brampton.
(PLAN M-162)

WHEREAS subsection 29 (4) of The Planning Act (R.S.O. 1970, Chapter 349, as amended) has imposed part lot control on all registered plans within the City;

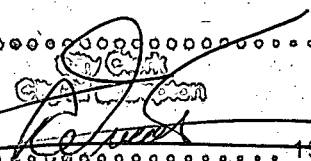
AND WHEREAS, pursuant to subsection 29 (5) of The Planning Act, the Council of the Municipality may by by-law provide that such part lot control does not apply to lands within such registered plans as are designated in the by-law;


NOW THEREFORE the Council of The Corporation of the City of Brampton hereby ENACTS as follows:

1. Subsection 4 of Section 29 of The Planning Act, does not apply to the land that is described in Schedule A attached hereto.
2. This by-law shall come into force upon approval thereof by the Regional Municipality of Peel.


READ a FIRST, SECOND and THIRD TIME and PASSED in Open Council this 14th day of January, 1980.

CERTIFIED TRUE COPY

.....

 10



James E. Archdekin, Mayor



Ralph A. Everett, City Clerk

JAN 22 1980

SCHEDULE A TO BY-LAW NUMBER 4-80

The land situated in the City of Brampton, in the Regional Municipality of Peel (formerly the Township of Chinguacousy, in the County of Peel) and being composed of Lots 71 to 75, both inclusive, according to a plan of subdivision registered in the Land Registry Office for the Land Titles Division of Peel (No. 43) as Number M-162, being parcels 71-1, 72-1, 73-1, 74-1 and 75-1, Section M-162.

By-Law 4-80 is hereby approved dated January 25, 1980 in accordance with the authority vested in me by Regional Council under Region of Peel By-Law 13-76.

Peter E. Allen

Peter E. Allen,
Commissioner of Planning

DUPLICATE

PASSED January 14th 19 80



BY-LAW

No. **257113**

Received in the Office of
Land Titles at Brampton at

9:33 AM on

the 19 day of Feb 1980

and entered in

Parcel 71-1, 72-1, 73-1,

Section 74-1, 75-1,
n-102.

No. 4-80

To prevent the application of
part lot control of certain plans
of subdivision in the City of
Brampton. (PLAN M-162)

Nera Foster
Land Registrar

Mr. Allan H. Griesdorf,
111 Richmond St. W.
Ste. 1018,
Toronto, Ont. M5H 2G4

PASSED January 14th 19 80



BY-LAW

No. 4-80

To prevent the application of
part lot control of certain plans
of subdivision in the City of
Brampton. (PLAN M-162)