



THE CORPORATION OF THE CITY OF BRAMPTON

BY-LAW

Number 23 - 2024

To amend the Schedules of Traffic By-law 93-93, relating to THROUGH HIGHWAYS (Schedule III), NO PARKING (Schedule XIV), FIRE ROUTES (Schedule XXII) and COMMUNITY SAFETY ZONES (Schedule XXIV)

WHEREAS the Council for The Corporation of the City of Brampton has adopted and the Traffic and Parking By-law No. 93-93, ("By-law 93-93") as amended to regulate the use of highways and parking in the City of Brampton;

AND WHEREAS pursuant to subsection 11 (3) 1 of the *Municipal Act, 2001*, a by-law may be passed by a council of a municipality relating to the regulation of highways and parking within the municipality;

AND WHEREAS the Council of The Corporation of the City of Brampton is desirous of adopting a by-law to further amend By-law 93-93 by amending THROUGH HIGHWAYS (Schedule III), NO PARKING (Schedule XIV), FIRE ROUTES (Schedule XXII) and COMMUNITY SAFETY ZONES (Schedule XXIV);

NOW THEREFORE the Council of The Corporation of the City of Brampton ENACTS as follows:

1. By-law 93-93 as amended, is hereby further amended by ADDING the following items to Schedule III:

THROUGH HIGHWAYS

COLUMN 1 HIGHWAY	COLUMN 2 BETWEEN
Affusion Road	Remembrance Road and Edenbrook Hill Drive
Benhurst Crescent	Veterans Drive (northerly Intersection) and Veterans Drive (southerly intersection)
Boothill Drive	Edenbrook Hill Drive and Brenscombe Road
Bourbon Street	Remembrance Road and Boothill Drive
Brenscombe Road	Remembrance Road and Edenbrook Hill Drive

Callandar Road	Clockwork Drive and Remembrance Road
Circus Crescent	Callandar Road and Remembrance Road
Circus Crescent	Callandar Road and Edenbrook Hill Drive
Dale Meadows Road	Finegan Circle (westerly Intersection) and Finegan Circle (easterly intersection)
Driver Road	Edenbrook Hill Drive and Remembrance Road
Edenbrook Hill Drive	Remembrance Road and Wanless Drive
Edenbrook Hill Drive	Mayfield Road and Remembrance Road
Emily Street	Remembrance Road and Boothill Drive
Finegan Circle	The south limit of Nightjar Drive and the west limit of the intersection of Finegan Circle with itself
Fresnel Road	Veterans Drive and Remembrance Road
Growler Street	Circus Crescent and Remembrance Road
Nightjar Drive	Mississauga Road and Veterans Drive
Pearman Crescent	Remembrance Road (westerly intersection) and Remembrance Road (easterly intersection)
Remembrance Road	Chinguacousy Road and Edenbrook Hill Drive

2. By-law 93-93 as amended, is hereby further amended by DELETING the following item from Schedule XIV:

NO PARKING

COLUMN 1 HIGHWAY	COLUMN 2 SIDE	COLUMN 3 BETWEEN	COLUMN 4 TIMES OR DAYS
Callandar Road	West	Clockwork Drive and Redfern Street	Anytime

3. By-law 93-93 as amended, is hereby further amended by ADDING the following items to Schedule XIV:

NO PARKING

COLUMN 1 HIGHWAY	COLUMN 2 SIDE	COLUMN 3 BETWEEN	COLUMN 4 TIMES OR DAYS
Affusion Road	East & North	Remembrance Road and Edenbrook Hill Drive	Anytime
Acasia Lane	Both	Callandar Road and Growler Street	Anytime

Benhurst Crescent	Inside	Veterans Drive (northerly Intersection) and Veterans Drive (southerly intersection)	Anytime
Benhurst Crescent	West	A point 25 metres north of Matterhorn Road and a point 25 metres south of Matterhorn Road	Anytime
Berry Lane	Both	Bourbon Street and Emily Street	Anytime
Birks Lane	Both	Dale Meadows Road and Finegan Cricle	Anytime
Boat Street	East	Drivers Road and Remembrance Road	Anytime
Boothill Drive	South	Edenbrook Hill Drive and Brenscombe Road	Anytime
Bourbon Street	East	Berry Lane and Boothill Drive	Anytime
Brenscombe Road	South	Edenbrook Hill Drive and Dolucci Crescent	Anytime
Brenscombe Road	West & North	Boothill Drive and Dolucci Crescent	Anytime
Brenscombe Road	East	Remembrance Road and Boothill Drive	Anytime
Callandar Road	West	Clockwork Drive and Flatyard Lane	Anytime
Circus Crescent	West & South	Callandar Road and Remembrance Road	Anytime
Circus Crescent	North	Callandar Road and Edenbrook Hill Drive	Anytime
Cyclone Trail	East & South	Brenscombe Road (southerly intersection) and Brenscombe Road (easterly intersection)	Anytime
Dale Meadows Road	South	Finegan Circle (westerly intersection) and Finegan Circle (easterly intersection)	Anytime
Dolucci Crescent	West & North	Brenscombe Road and Edenbrook Hill Drive	Anytime
Driver Road	East & North	Edenbrook Hill Drive and Remembrance Road	Anytime
Edenbrook Hill Drive	East	Affusion Road and Wanless Drive	Anytime
Edenbrook Hill Drive	East	Remembrance Road and Dolucci Drive	Anytime
Edenbrook Hill Drive	West	Brenscombe Road and Wanless Drive	Anytime
Edenbrook Hill Drive	West	Circus Crescent and Remembrance Road	Anytime
Elm Tree Court	East	Remembrance Road and end of the cul-de-sac	Anytime
Elverton Crescent	Outside	Veterans Drive (northerly Intersection) and Veterans Drive (southerly intersection)	Anytime
Emily Street	East	Remembrance Road and Boothill Drive	Anytime
Farringdon Crescent	Inside	Veterans Drive (northerly Intersection) and Veterans Drive (southerly intersection)	Anytime

Finegan Circle	East/North	Dale Meadows Road and Birks Lane	Anytime
Finegan Circle	East/South	Dale Meadows Road and the west limit of Finegan Circle	Anytime
Finegan Circle	East	Nightjar Drive and a point 45 metres south of Dale Medows Road	Anytime
Flatyard Lane	Both	Circus Crescent and Callandar Road	Anytime
Fresnel Road	East /North	Veterans Drive and Remembrance Road	Anytime
Growler Street	West	Circus Crescent and Remembrance Road	Anytime
Hallett Lane	West	Benhurst Crescent and Nightjar Drive	Anytime
Herrick Drive	North	Affusion Road and Edenbrook Hill Drive	Anytime
Luxborough Lane	Both	Remembrance Road and Pearman Crescent	Anytime
Matterhorn Road	North	Benhurst Crescent and Veterans Drive	Anytime
Nightjar Drive	North	Mississauga Road and Veterans Drive	Anytime
Nightjar Drive	South	Mississauga Road and a point 87 metres east of Mississauga Road	Anytime
Pearman Crescent	Inside	Remembrance Road (westerly intersection) and Remembrance Road (easterly intersection)	Anytime
Railcar Lane	Both	Veterans Drive and Fresnel Road	Anytime
Reward Lane	Both	Finegan Circle and Dale Meadows Road	Anytime
Romilly Avenue	Both	Finegan Circle and Wanless Drive	Anytime
Settlement Lane	Both	Pearman Crescent (westerly intersection) and Pearman Crescent (easterly intersection)	Anytime
Smallwood Road	East	Remembrance Road and Wanless Drive	Anytime
Sudeley Lane	Both	Finegan Circle and Veterans Drive	Anytime

4. By-law 93-93 as amended, is hereby further amended by ADDING the following items to Schedule XXII:

FIRE ROUTES

COLUMN 1 LOCATION CODE	COLUMN 2 LOCATION
Q- 18 (D4)	1-43 Queenpost Drive
W-35 (F2)	Whybank Drive

5. By-law 93-93 as amended, is hereby further amended by ADDING the following items to Schedule XXIV:

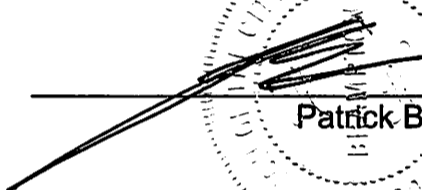
COMMUNITY SAFETY ZONES

COLUMN 1 HIGHWAY	COLUMN 2 BETWEEN	COLUMN 4 TIMES OR DAYS
Heart Lake Road	Sandalwood Parkway East and Countryside Drive	Both


ENACTED and PASSED this 28th day of February, 2024.


Approved as to
form.
2024/02/22
Colleen Grant

Approved as to
content.
2024/02/22
Kevin Minaker



Patrick Brown, Mayor





Peter Fay, City Clerk
Janice Adshead,
Acting City Clerk
on behalf of