



THE CORPORATION OF THE CITY OF BRAMPTON

BY-LAW

Number 128-93

To amend By-law 193-83 (the regulation of traffic)
for the placement of
PARKING METERS, TOW AWAY ZONE AND ALL WAY STOPS

The council of the Corporation of the City of Brampton hereby ENACTS as follows:

1. By-law 193-83, as amended, is hereby further amended as follows:

(1) by deleting from the specified columns of Schedule I thereto the following item:

NO PARKING ON SPECIFIED HIGHWAYS

COLUMN 1 HIGHWAY	COLUMN 2 SIDE	COLUMN 3 BETWEEN	COLUMN 4 TIMES OR DAYS
George Street South	West	A point 100 metres south of Queen Street West and Wellington Street West	Anytime

(2) by deleting from the specified columns of Schedule VIII thereto the following items:

THROUGH HIGHWAYS

COLUMN 1 HIGHWAY	COLUMN 2 BETWEEN
Major William Sharpe Drive	The south limit of Flowertown Avenue and the north limit of Burgby Avenue/Gowland Gate
Rutherford Road North	The east limit of Kennedy Road North (northerly intersection) and the south limit of Herkeley Drive

(3) by deleting from the specified columns of Schedule XI thereto the following item:

PARKING METER CONTROL

COLUMN 1 HIGHWAY	COLUMN 2 SIDE	COLUMN 3 BETWEEN	COLUMN 4 TIMES OR DAYS	COLUMN 5 MAXIMUM PARKING PERIOD
George Street South	West	A point 87 metres south of Queen Street West and a point 100 metres south of Queen Street West	7 1/2 min for each 10 cent piece 18 3/4 min for each 25 cent piece	60 minutes

By-law 128-93

(4) by adding to the specified columns of Schedule I thereto the following item:

NO PARKING ON SPECIFIED HIGHWAYS

COLUMN 1 HIGHWAY	COLUMN 2 SIDE	COLUMN 3 BETWEEN	COLUMN 4 TIMES OR DAYS
George Street South	West	A point 115 metres south of Queen Street West and Wellington Street West	Anytime

(5) by adding to the specified columns of Schedule VIII thereto the following items:

THROUGH HIGHWAYS

COLUMN 1 HIGHWAY	COLUMN 2 BETWEEN
Major Wm. Sharpe Drive	The south limit of Candy Crescent/Fincham Avenue and the north limit of Burgby Avenue/Gowland Gate
Rutherford Road North	The east limit of Kennedy Road North and the east limit of Weybridge Trail (westerly intersection)
Rutherford Road North	The west limit of Wikander Way (westerly intersection) and the south limit of Herkley Drive

(6) by adding to the specified columns of Schedule IX thereto the following items:

STOP SIGNS

COLUMN 1 INTERSECTION	COLUMN 2 FACING TRAFFIC
Candy Crescent/Fincham Avenue and Major Wm. Sharpe Drive	Northbound on Major Wm. Sharpe Drive
Candy Crescent/Fincham Avenue and Major Wm. Sharpe Drive	Southbound on Major Wm. Sharpe Drive
Candy Crescent/Fincham Avenue and Major Wm. Sharpe Drive	Eastbound on Candy Crescent
Candy Crescent/Fincham Avenue and Major Wm. Sharpe Drive	Westbound on Fincham Avenue
Rutherford Road North and Winterfold Drive (easterly intersection)	Westbound on Rutherford Road North
Rutherford Road North and Winterfold Drive (easterly intersection)	Eastbound on Rutherford Road North
Rutherford Road North and Winterfold Drive (easterly intersection)	Southbound on Winterfold Drive

By-law 128-93

(7) by adding to the specified columns of Schedule XI thereto the following item:

PARKING METER CONTROL

COLUMN 1 HIGHWAY	COLUMN 2 SIDE	COLUMN 3 BETWEEN	COLUMN 4 TIMES OR DAYS	COLUMN 5 MAXIMUM PARKING PERIOD
George Street South	West	A point 87 metres south of Queen Street West and a point 115 metres south of Queen Street West	7 1/2 min for each 10 cent piece 18 3/4 min for each 25 cent piece	60 minutes

(8) by adding to the specified columns of Schedule XVII thereto the following item:

TOW AWAY ZONES

COLUMN 1 HIGHWAY	COLUMN 2 SIDE	COLUMN 3 BETWEEN	COLUMN 4 TIMES OR DAYS
Queen Street West	South	George Street South and a point 11 metres east of George Street South	Anytime

2. Sub-sections 1 (2), (5), and (6) of this by-law shall not come into force until approved by the council of The Regional Municipality of Peel.

READ a FIRST, SECOND, and THIRD TIME and PASSED in OPEN COUNCIL, this 12th day of July, 1993.


APPROVED
AS TO FORM
LAW DEPT.
BRAMPTON

WCC

DATE 7/23/93



Peter Robertson, Mayor



Leonard J. Mikulich, Clerk



[Signature]
 City Clerk
 City of Brampton
 JUL 16 1993

THE CORPORATION OF THE CITY OF BRAMPTON

APPROVED BY
 RESOLUTION 93-348 PASSED
 BY REGIONAL COUNCIL ON
 AUGUST 12 1993
[Signature]
 Deputy Clerk
 Regional Municipality of Peel

BY-LAW

Number 128-93

To amend By-law 193-83 (the regulation of traffic)
 for the placement of
PARKING METERS, TOW AWAY ZONE AND ALL WAY STOPS

The council of the Corporation of the City of Brampton hereby ENACTS as follows:

1. By-law 193-83, as amended, is hereby further amended as follows:

(1) by deleting from the specified columns of Schedule I thereto the following item:

NO PARKING ON SPECIFIED HIGHWAYS

COLUMN 1 HIGHWAY	COLUMN 2 SIDE	COLUMN 3 BETWEEN	COLUMN 4 TIMES OR DAYS
George Street South	West	A point 100 metres south of Queen Street West and Wellington Street West	Anytime

(2) by deleting from the specified columns of Schedule VIII thereto the following items:

THROUGH HIGHWAYS

COLUMN 1 HIGHWAY	COLUMN 2 BETWEEN
Major William Sharpe Drive	The south limit of Flowertown Avenue and the north limit of Burgby Avenue/Gowland Gate
Rutherford Road North	The east limit of Kennedy Road North (northerly intersection) and the south limit of Herkeley Drive

(3) by deleting from the specified columns of Schedule XI thereto the following item:

PARKING METER CONTROL

COLUMN 1 HIGHWAY	COLUMN 2 SIDE	COLUMN 3 BETWEEN	COLUMN 4 TIMES OR DAYS	COLUMN 5 MAXIMUM PARKING PERIOD
George Street South	West	A point 87 metres south of Queen Street West and a point 100 metres south of Queen Street West	7 1/2 min for each 10 cent piece 18 3/4 min for each 25 cent piece	60 minutes

(4) by adding to the specified columns of Schedule I thereto the following item:

NO PARKING ON SPECIFIED HIGHWAYS

COLUMN 1 HIGHWAY	COLUMN 2 SIDE	COLUMN 3 BETWEEN	COLUMN 4 TIMES OR DAYS
George Street South	West	A point 115 metres south of Queen Street West and Wellington Street West	Anytime

(5) by adding to the specified columns of Schedule VIII thereto the following items:

THROUGH HIGHWAYS

COLUMN 1 HIGHWAY	COLUMN 2 BETWEEN
Major Wm. Sharpe Drive	The south limit of Candy Crescent/Fincham Avenue and the north limit of Burgby Avenue/Gowland Gate
Rutherford Road North	The east limit of Kennedy Road North and the east limit of Weybridge Trail (westerly intersection)
Rutherford Road North	The west limit of Wikander Way (westerly intersection) and the south limit of Herkley Drive

(6) by adding to the specified columns of Schedule IX thereto the following items:

STOP SIGNS

COLUMN 1 INTERSECTION	COLUMN 2 FACING TRAFFIC
Candy Crescent/Fincham Avenue and Major Wm. Sharpe Drive	Northbound on Major Wm. Sharpe Drive
Candy Crescent/Fincham Avenue and Major Wm. Sharpe Drive	Southbound on Major Wm. Sharpe Drive
Candy Crescent/Fincham Avenue and Major Wm. Sharpe Drive	Eastbound on Candy Crescent
Candy Crescent/Fincham Avenue and Major Wm. Sharpe Drive	Westbound on Fincham Avenue
Rutherford Road North and Winterfold Drive (easterly intersection)	Westbound on Rutherford Road North
Rutherford Road North and Winterfold Drive (easterly intersection)	Eastbound on Rutherford Road North
Rutherford Road North and Winterfold Drive (easterly intersection)	Southbound on Winterfold Drive

By-law 128-93

(7) by adding to the specified columns of Schedule XI thereto the following item:

PARKING METER CONTROL

COLUMN 1 HIGHWAY	COLUMN 2 SIDE	COLUMN 3 BETWEEN	COLUMN 4 TIMES OR DAYS	COLUMN 5 MAXIMUM PARKING PERIOD
George Street South	West	A point 87 metres south of Queen Street West and a point 115 metres south of Queen Street West	7 1/2 min for each 10 cent piece 18 3/4 min for each 25 cent piece	60 minutes

(8) by adding to the specified columns of Schedule XVII thereto the following item:


TOW AWAY ZONES


COLUMN 1 HIGHWAY	COLUMN 2 SIDE	COLUMN 3 BETWEEN	COLUMN 4 TIMES OR DAYS
Queen Street West	South	George Street South and a point 11 metres east of George Street South	Anytime

2. Sub-sections 1 (2), (5), and (6) of this by-law shall not come into force until approved by the council of The Regional Municipality of Peel.

READ a FIRST, SECOND, and THIRD TIME and PASSED in OPEN COUNCIL, this 12th day of July, 1993.

APPROVED
AS TO FORM
LAW DEPT.
BRAMPTON
WCC
DATE 7/31/93


Peter Robertson, Mayor


Leonard J. Mikulich, Clerk