



THE CORPORATION OF THE CITY OF BRAMPTON

BY-LAW


Number 179-2006


To adopt Amendment Number OP93-~~264~~
To the Official Plan of the City
Of Brampton Planning Area


The Council of the Corporation of the City of Brampton, in accordance with the provisions of the Planning Act, R.S.O. 1990, c.P.13, hereby ENACTS as follows:

- (1) Amendment Number OP93-~~264~~ to the Official Plan of the City of Brampton Planning Area is hereby adopted and made part of this by-law.

READ a FIRST, SECOND AND THIRD TIME and PASSED, in OPEN COUNCIL, this 12 day of JUNE 2006.


~~SUSAN FENNELL - MAYOR~~
 BOB CALLAHAN ACTING MAYOR


 KATHRYN ZAMMIT - CLERK

Approved as to Content:


 Adrian L. Smith, MCIP, RPP
 Director, Planning and Land Development Services
 Planning, Design and Development Department

DATE	31	05	06
65			
APPROVED AS TO FORM LAW DEPT. BRAMPTON			

AMENDMENT NUMBER OP93-264
TO THE OFFICIAL PLAN OF THE CITY OF BRAMPTON
PLANNING AREA

1.0 Purpose:

The purpose of this amendment is a housekeeping amendment to OPA OP93-261, which referenced Secondary Plan 41 in some of the provisions, where it was the intent to make amendments to Secondary Plan 40.

2.0 Location:

The lands subject to this amendment have an area of approximately 10.3 ha (25.4 ac). The lands are located on the north side of Steeles Avenue, west of Chinguacousy Road. The lands are described as Part of Lot 1, Concession 3, WHS.

3.0 Amendments and Policies Relative Thereto:

The document known as the Amendment Number OP93-261 to the Official Plan of the City of Brampton Planning Area is hereby amended:

- (1) by changing under Section 3.0, all references to "Schedule SP 41(a)" and/or "Chapter 41" to "Schedule SP 40(a)" and "Chapter 40," as the case may be.