



THE CORPORATION OF THE CITY OF BRAMPTON

BY-LAW

Number 198-2006

**To amend By-law 93-93,
THROUGH HIGHWAYS, STOP SIGNS, RATE OF SPEED**

The Council of The Corporation of the City of Brampton hereby ENACTS as follows:

1. By-law 93-93, as amended, is hereby further amended as follows:

(1) by deleting from Schedule III thereto the following items:

THROUGH HIGHWAYS

COLUMN 1 HIGHWAY	COLUMN 2 BETWEEN
Eagle Plains Drive	The east limit of Mountainash Road and the west limit of Airport Road
Eastbrook Way	The east limit of The Gore Road and the north limit of roadway
Fernforest Drive	The north limit of Octillo Boulevard/Dewside Drive and the north limit of the roadway

(2) by adding to Schedule III thereto the following items:

THROUGH HIGHWAYS

COLUMN 1 HIGHWAY	COLUMN 2 BETWEEN
Eagle Plains Drive	The east limit of Okanagan Drive and the west limit of Airport Road
Eastbrook Way	The east limit of The Gore Road and the north limit of roadway
Fernforest Drive	The north limit of Octillo Boulevard/Dewside Drive and the north limit of the roadway
Thorndale Road	The north limit of Eastbrook Way and the north limit of Amethyst Circle/Peridot Road

(3) by adding to Schedule IV thereto the following items:

STOP SIGNS


COLUMN 1 INTERSECTION or LOCATION	COLUMN 2 FACING TRAFFIC
Fernforest Drive and Father Tobin Drive	Westbound on Father Tobin Drive
Fernforest Drive and Father Tobin Drive	Northbound on Fernforest Drive
Fernforest Drive and Father Tobin Drive	Eastbound on Father Tobin Drive
Eagle Plains Drive and Okanagan Drive	Westbound on Eagle Plains Drive
Eagle Plains Drive and Okanagan Drive	Northbound on Okanagan Drive
Eagle Plains Drive and Okanagan Drive	Eastbound on Eagle Plains Drive
Eagle Plains Drive and Okanagan Drive	Southbound on school entrance
Thorndale Road and Eastbrook Way	Westbound on Eastbrook Way
Thorndale Road and Eastbrook Way	Northbound on Thorndale Road
Thorndale Road and Eastbrook Way	Eastbound on Eastbrook Way
Thorndale Road and Eastbrook Way	Southbound on Thorndale Road


(4) by adding to Schedule X thereto the following items:

RATE OF SPEED

COLUMN 1 HIGHWAY	COLUMN 2 RATE OF SPEED	COLUMN 3 BETWEEN	COLUMN 4 TIMES OR DAYS
Kanata Road	40	Queen May Drive and Beavervalley Drive	Anytime
Father Tobin Road	40	A point 70 metres west of Fernforest Drive to a point 300 east of Fernforest Drive	Anytime
Calderstone Road	40	Cottrelle Boulevard and Cobblehill Crescent (south intersection)	Anytime
Eagle Plains Drive	40	Mountainash Road and Airport Road	Anytime
Thorndale Road	40	Cottrelle Boulevard and Eastbrook Way	Anytime

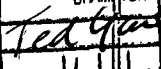
READ a FIRST, SECOND, and THIRD TIME and PASSED in OPEN COUNCIL,
this **26** day of **JUNE**, 20**06**.


Susan Fennell, Mayor


Kathryn Zammit, Clerk

APPROVED AS TO CONTENT


Michael J. Parks, Manager of
Traffic Engineering Services

APPROVED
AS TO FORM
LAW DEPT
BRAMPTON

DATE June 15/2006