










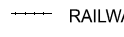






City of Brampton Ward 7

- | | | | |
|--|---|--|--|
|  WARD BOUNDARY |  PARAMEDIC STATION |  SEPARATE SCHOOL |  PARKS |
|  GO STATION |  FIRE STATION |  POST SECONDARY EDUCATION |  LAKES |
|  WASTE FACILITY |  POLICE STATION |  PRIVATE SCHOOL |  RAILWAYS |
|  LIBRARY |  RECREATION FACILITY |  PUBLIC SCHOOL |  ROADS |

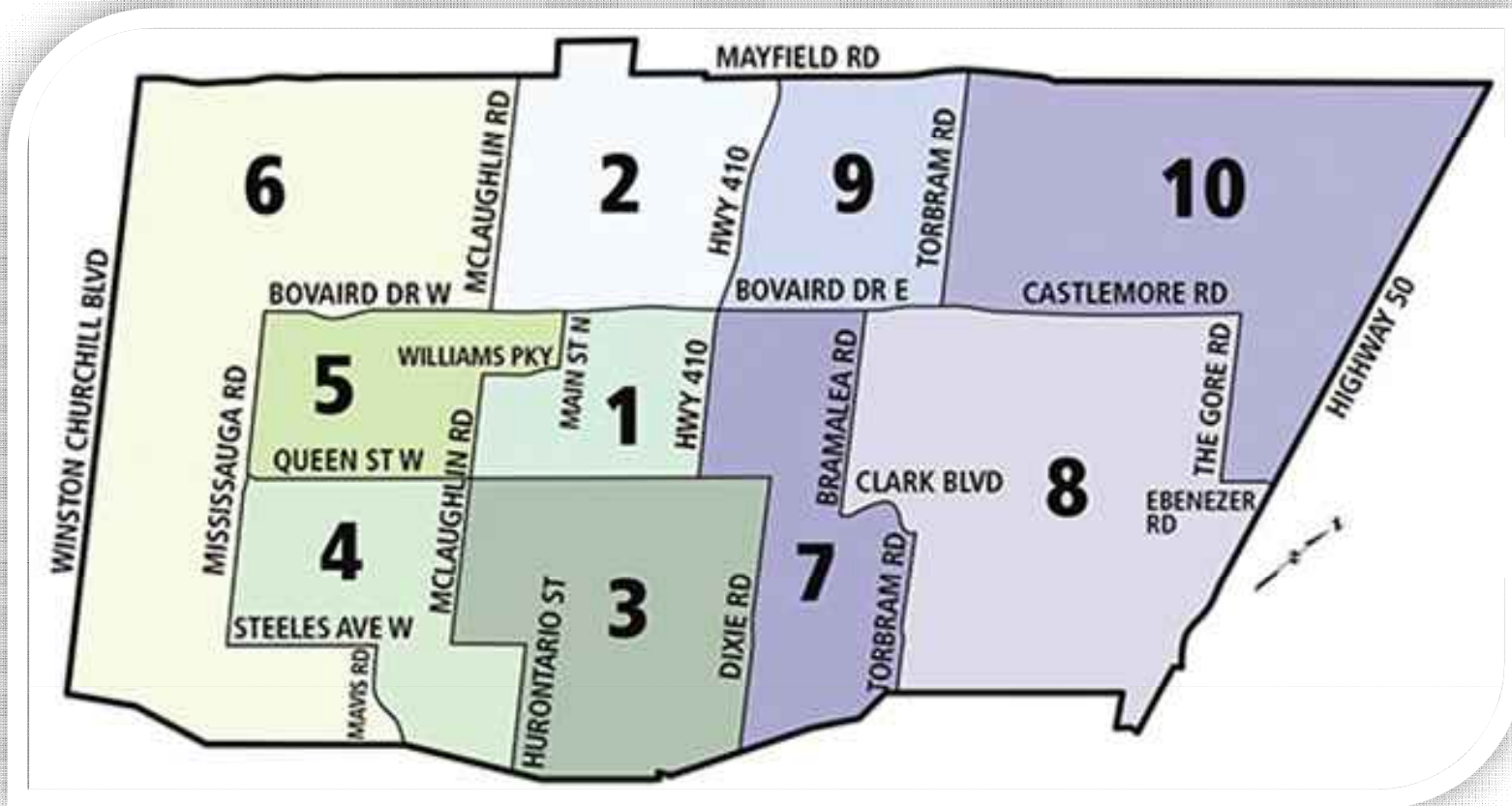
May 2024



Date: 2024/05/29

2021 CENSUS PROFILE

CITY OF BRAMPTON - WARD 7



WARD HIGHLIGHTS

Population



58,645
2021
Ward
Population

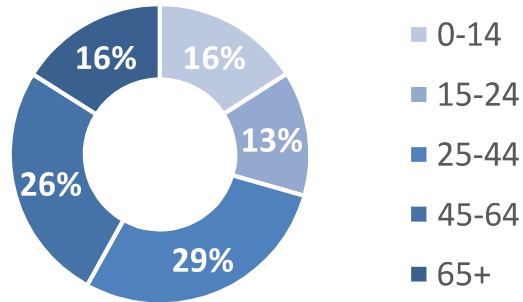
50.1%
Females

**8.93% of total
Brampton
population**

38.8
Median Age

49.9%
Males

2021 Population by Age Group Ward 7



Percentage of occupied private dwellings Ward 7

41.9%
Single-
detached
houses

36.7%
Apartments

11.1%
Semi-
detached
houses

10.3%
Row house

Total population 15 years and over by marital status

46.3%
Married



34.7%
Single (never
married)



\$40,920
Average
employment
income in 2020



\$107,200
Average
household
income in 2020

47.1%
Immigrant
population



81.7%
Canadian
citizen
population

51.9%
Postsecondary
certificate,
diploma or
degree

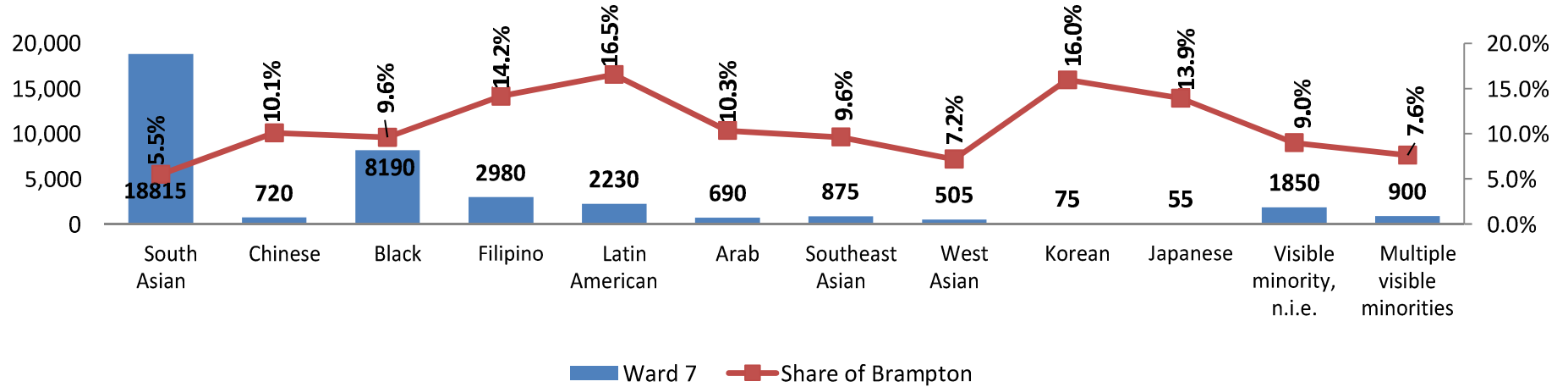


24.2%
University
certificate,
diploma or degree
at bachelor level
or above

20.7%
College, CEGEP
or other non-
university
certificate or
diploma

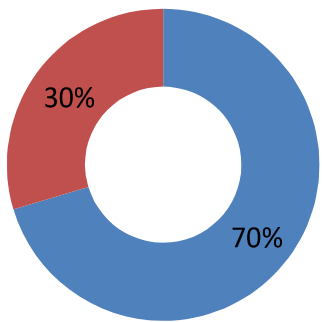
PROFILE OF ETHNO CULTURAL

2021 Total population by visible minority (Ward 7)

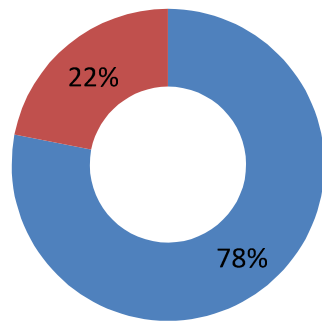


DWELLINGS

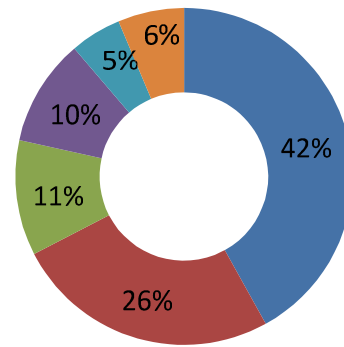
2021 Owners vs Renter (Ward 7)



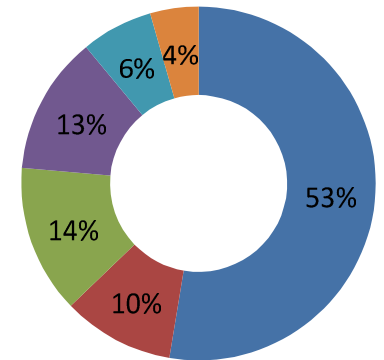
2021 Owners vs Renter (Brampton)



Type of dwelling (Ward 7)



Type of dwelling (Brampton)



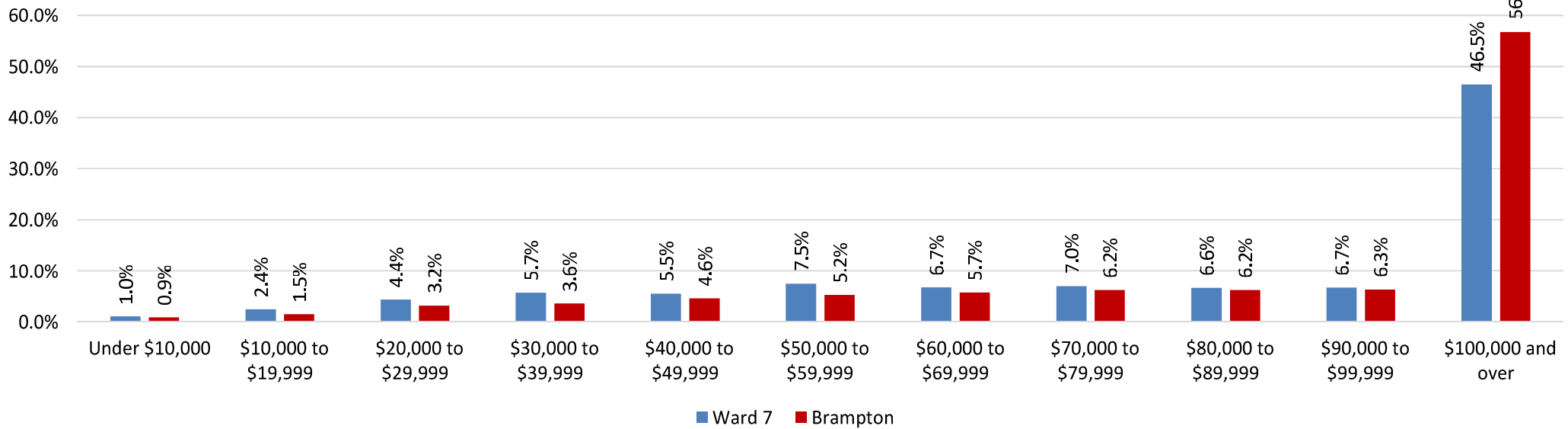
■ Owner ■ Renter

■ Owner ■ Renter

- Single-detached house
- Apartment in a building that has five or more storeys
- Semi-detached house
- Row house
- Apartment or flat in a duplex
- Apartment in a building that has fewer than five storeys

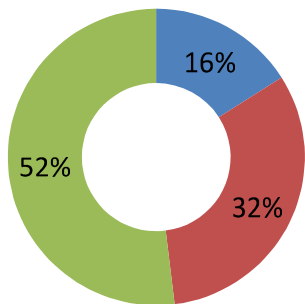
PROFILE OF INCOME

Household total income groups in 2020 for private households

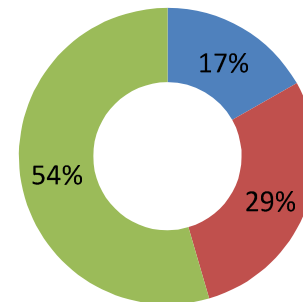


PROFILE OF EDUCATION

2021 Population 15+ years by highest certificate, diploma or degree (Ward 7)



2021 Population 15+ years by highest certificate, diploma or degree (Brampton)



- No certificate, diploma or degree
- Secondary (high) school diploma or equivalency certificate
- Postsecondary certificate, diploma or degree

PROFILE OF LABOUR FORCE

Labour Force	Ward 7	Brampton
2021 Total population aged 15 years and over by labour force status	48,525	532,540
In the labour force	31,010	355,755
Employed	26,650	308,360
Unemployed	4,360	47,405
Not in the labour force	17,515	176,785
Participation rate (%)	63.9	66.8
Employment rate (%)	54.9	57.9
Unemployment rate (%)	14.1	13.3

2021 Labour Force by Occupation

