

**BRAMPTON**  
Flower City

July 2023

0 0.15 0.3 0.6 0.9 1.2 Kilometres

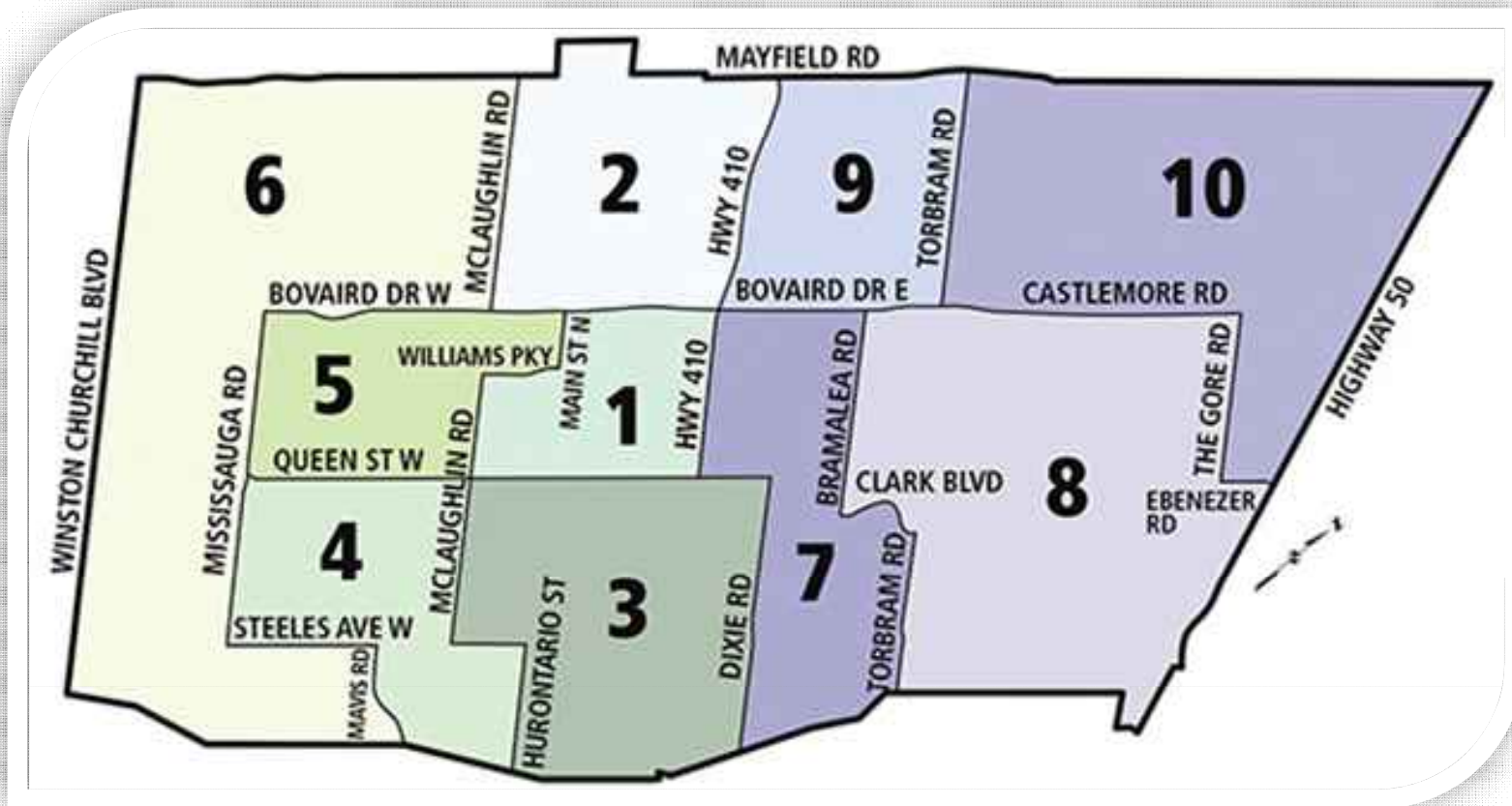
Date: 2023/07/13

### City of Brampton Ward 9

- WARD BOUNDARY
- LIBRARY
- FIRE STATION
- SEPARATE SCHOOL
- PUBLIC SCHOOL
- RAILWAYS
- GO STATION
- HOSPITAL
- POLICE STATION
- POST SECONDARY EDUCATION
- PARKS
- MAJOR WATERCOURSES
- WASTE FACILITY
- PARAMEDIC STATION
- RECREATION FACILITY
- PRIVATE SCHOOL
- LAKES
- ROADS

# 2021 CENSUS PROFILE

## CITY OF BRAMPTON - WARD 9



## WARD HIGHLIGHTS

### Population



**71,930**  
2021  
Ward  
Population

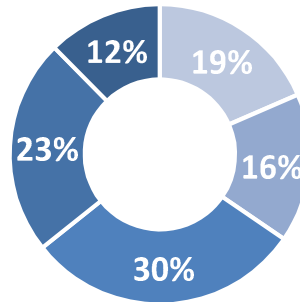
**50.4%**  
Females

**34.8**  
Median Age

**49.6%**  
Males

10.96% of total  
Brampton  
population

### 2021 Population by Age Group Ward 9



- 0-14
- 15-24
- 25-44
- 45-64
- 65+

### Percentage of occupied private dwellings Ward 9

**50.4%**  
Single-  
detached  
houses

**12.8%**  
Apartments

**20.6%**  
Semi-  
detached  
houses

**16.1%**  
Row house

### Total population 15 years and over by marital status

**57.7%**  
Married



**31.3%**  
Single (never  
married)



**\$41,680**  
Average  
employment  
income in 2020



**\$124,900**  
Average  
household  
income in 2020

**57.9%**  
Immigrant  
population



**76.4%**  
Canadian  
citizen  
population

**52.3%**  
Postsecondary  
certificate,  
diploma or  
degree

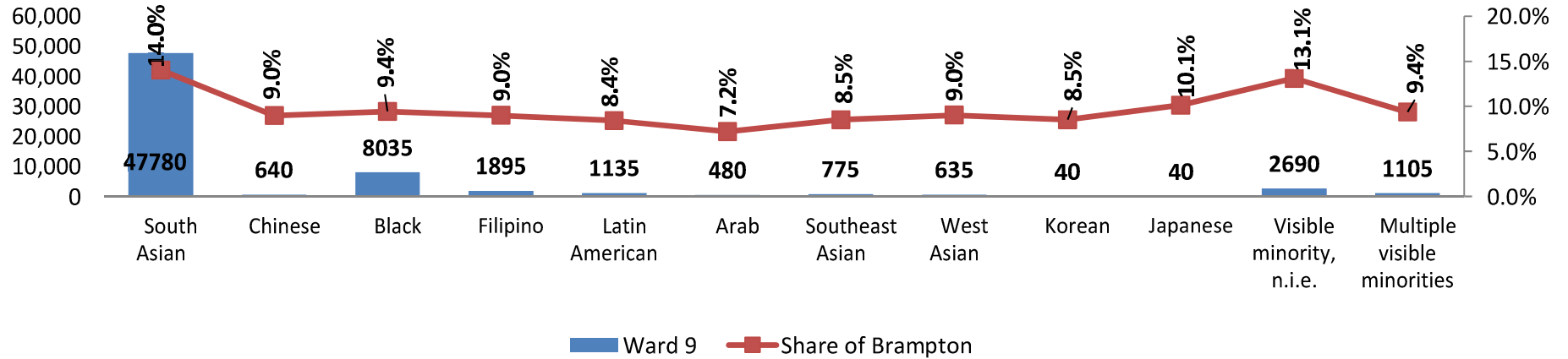


**30.5%**  
University  
certificate,  
diploma or degree  
at bachelor level  
or above

**15.5%**  
College, CEGEP  
or other non-  
university  
certificate or  
diploma

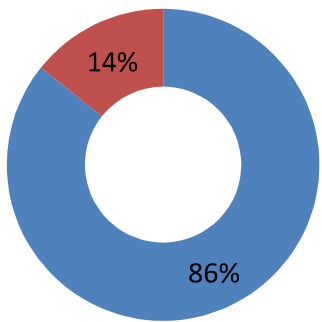
**PROFILE OF ETHNO CULTURAL**

**2021 Total population by visible minority (Ward 9)**



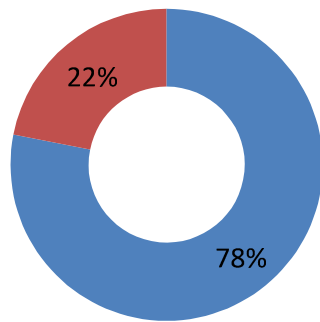
**DWELLINGS**

**2021 Owners vs Renter (Ward 9)**



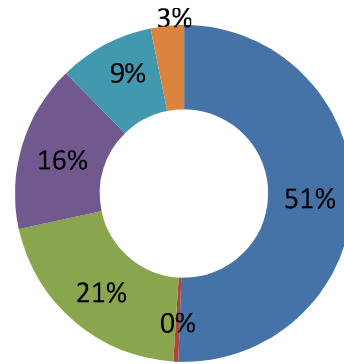
■ Owner ■ Renter

**2021 Owners vs Renter (Brampton)**



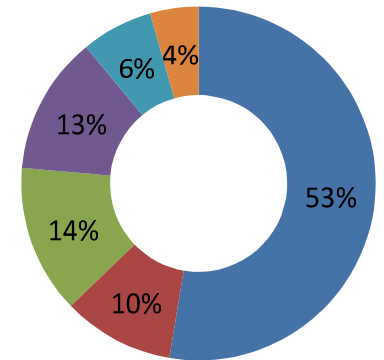
■ Owner ■ Renter

**Type of dwelling (Ward 9)**



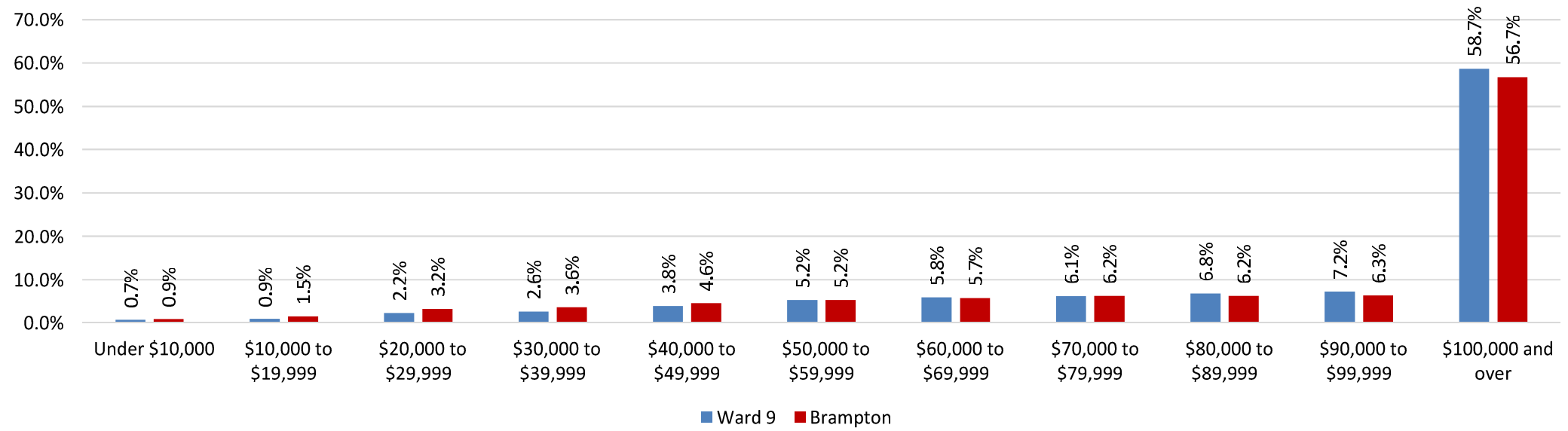
- Single-detached house
- Apartment in a building that has five or more storeys
- Semi-detached house
- Row house
- Apartment or flat in a duplex
- Apartment in a building that has fewer than five storeys

**Type of dwelling (Brampton)**



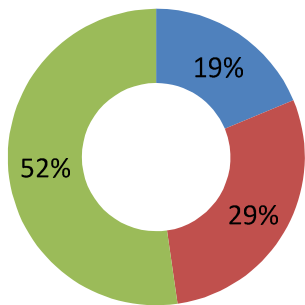
**PROFILE OF INCOME**

**Household total income groups in 2020 for private households**

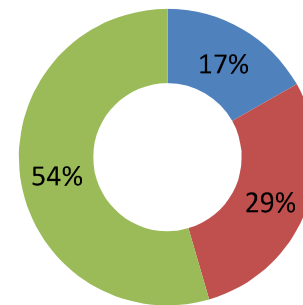


**PROFILE OF EDUCATION**

**2021 Population 15+ years by highest certificate, diploma or degree (Ward 9)**



**2021 Population 15+ years by highest certificate, diploma or degree (Brampton)**



- No certificate, diploma or degree
- Secondary (high) school diploma or equivalency certificate
- Postsecondary certificate, diploma or degree

**PROFILE OF LABOUR FORCE**

| Labour Force  | Ward 9        | Brampton       |
|---|---------------|----------------|
| 2021 Total population aged 15 years and over by labour force status | 58,255        | 532,540        |
| <b>In the labour force</b>  | <b>38,795</b> | <b>355,755</b> |
| <b>Employed</b>   | <b>33,685</b> | <b>308,360</b> |
| <b>Unemployed</b>   | <b>5,110</b>  | <b>47,405</b>  |
| <b>Not in the labour force</b>                                      | <b>19,460</b> | <b>176,785</b> |
| Participation rate (%)  | 66.6          | 66.8           |
| Employment rate (%)   | 57.8          | 57.9           |
| Unemployment rate (%)   | 13.2          | 13.3           |

### 2021 Labour Force by Occupation

