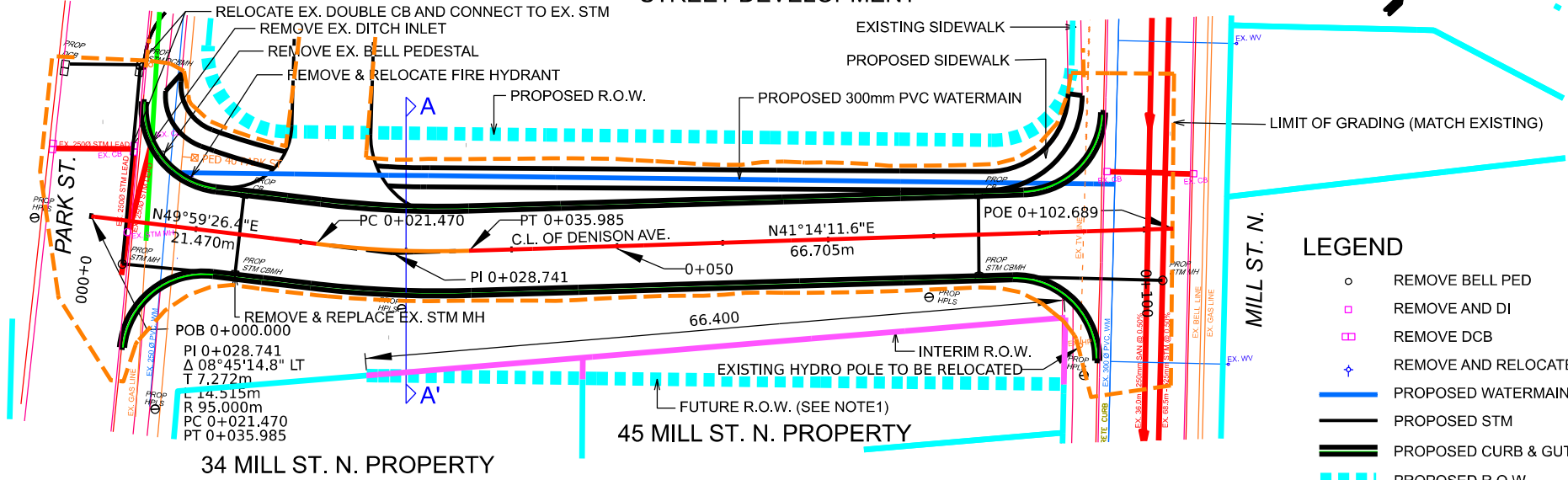
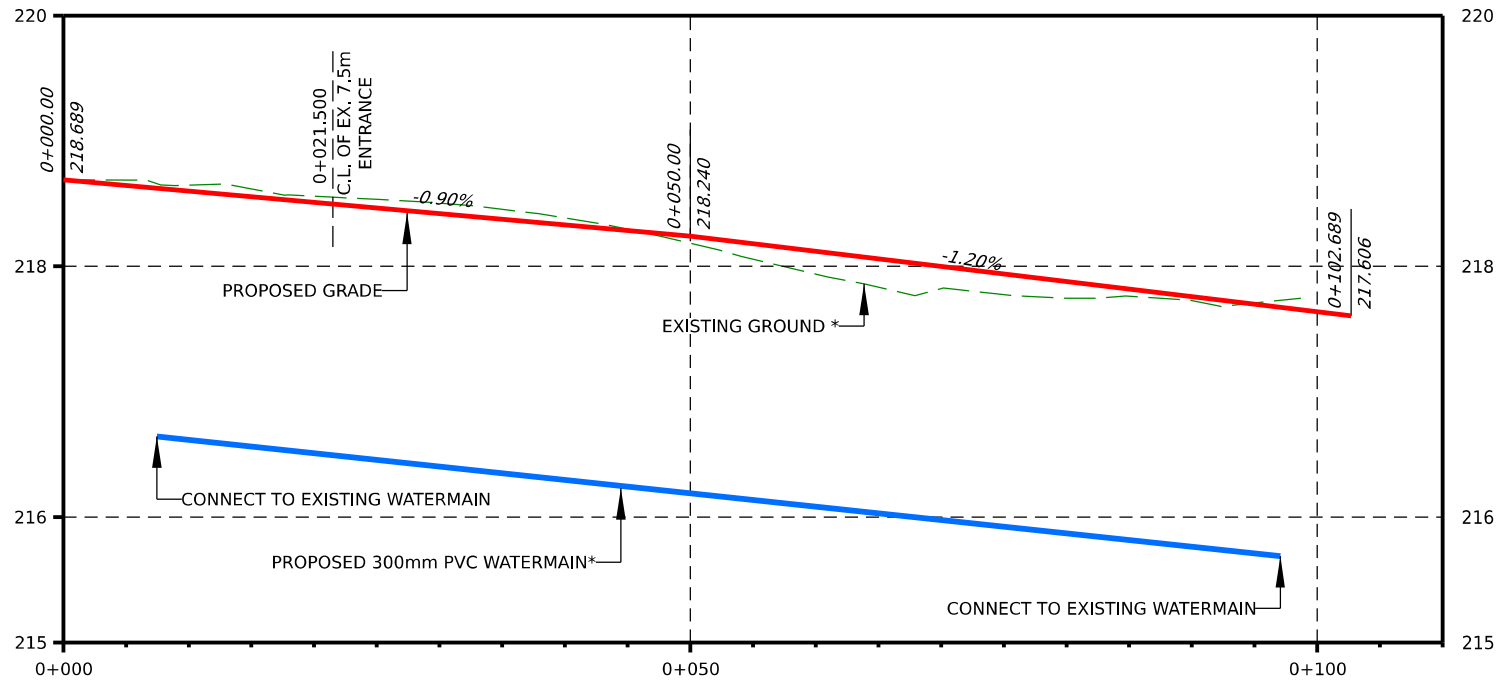


PROPOSED 45 RAILROAD STREET DEVELOPMENT



LEGEND

- REMOVE BELL PED
- REMOVE AND DI
- REMOVE DCB
- ⊕ REMOVE AND RELOCATE FIRE HYDRO
- PROPOSED WATERMAIN
- PROPOSED STM
- PROPOSED CURB & GUTTER
- PROPOSED R.O.W.
- INTERIM R.O.W.
- PROPOSED HYDRO POLE
- PROPOSED STM MH
- PROPOSED CATCH BASIN
- PROPOSED DOUBLE CATCH BASIN
- PROPOSED GAS
- - - GRADING LIMIT
- EXISTING HYDRO POLE



NOTES

1. FUTURE R.O.W. WOULD BE SUBJECT TO FUTURE DEVELOPMENT APPLICATION(S) AND PROPERTY ACQUISITION.

* ELEVATIONS SHOWN AT THE PROFILE ARE APPROXIMATE. NO SURVEY WAS PERFORMED FROM MILL ST. TO PARK ST.

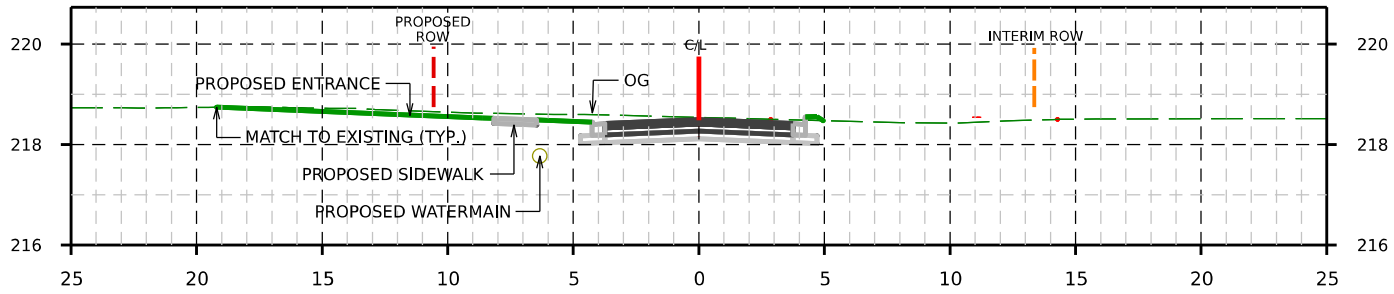
BRAMPTON
Lower City

Public Works & Engineering
Capital Works

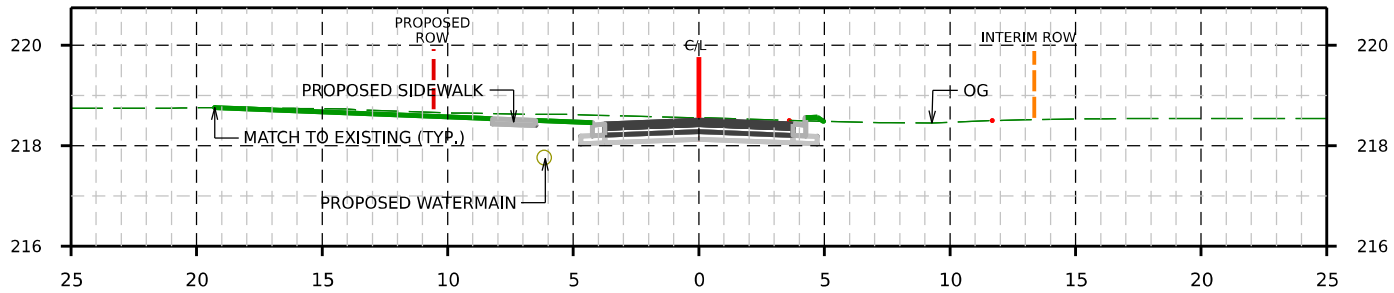
DENISON AVENUE

PLAN & PROFILE VIEW

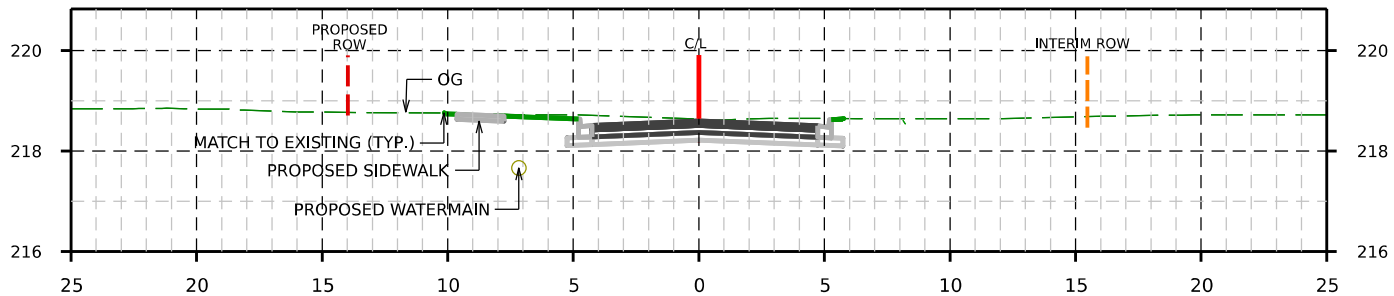
SCALE: _____ DATE: _____




STA 0+021.470

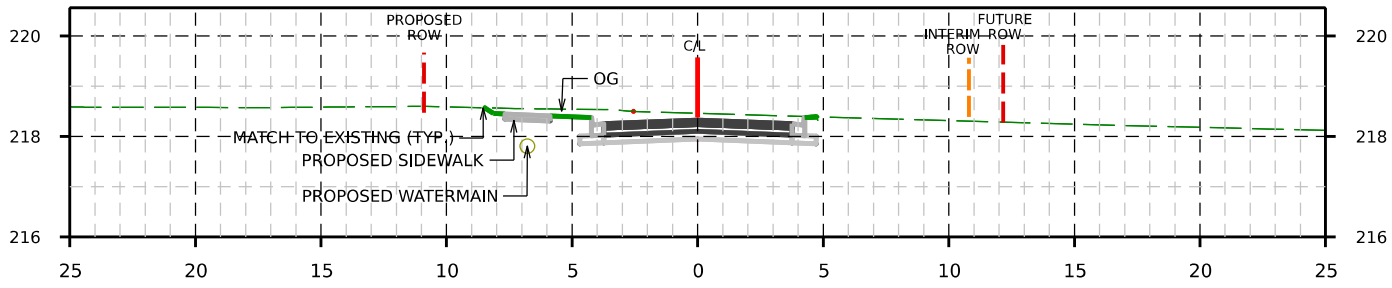


STA 0+020.000

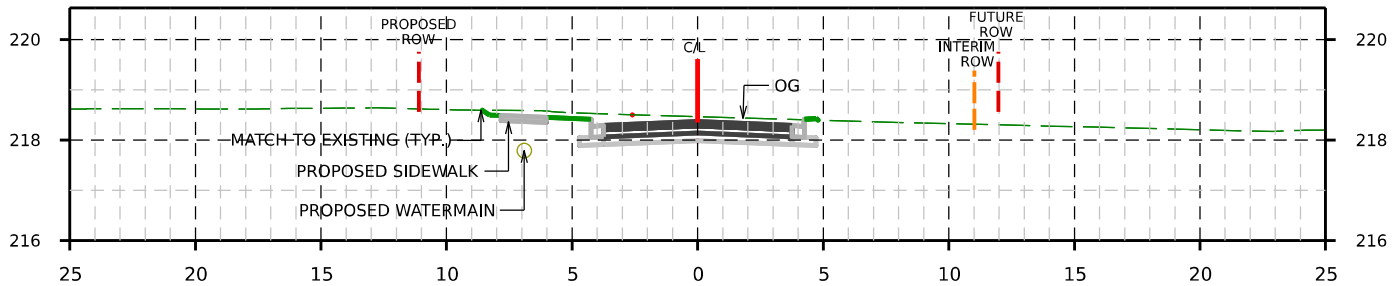


STA 0+010.000

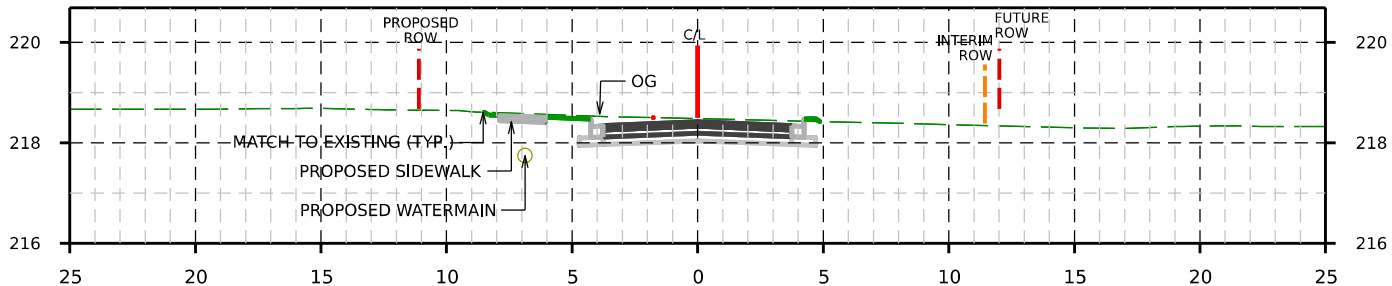
	Public Works & Engineering Capital Works
	DENISON AVENUE
SECTION VIEW	
<small>SCALE</small>	<small>DATE</small>




STA 0+040.000



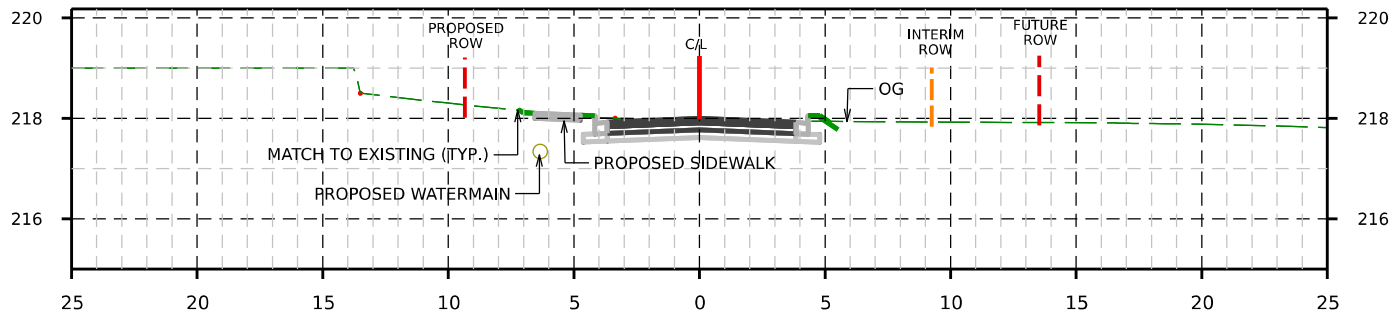
STA 0+035.985



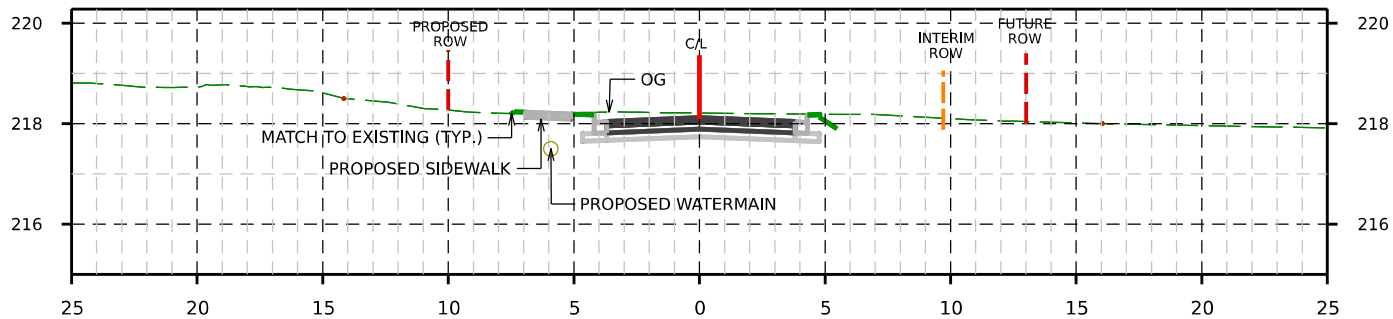
STA 0+030.000

 BRAMPTON Flower City brampton.ca	Public Works & Engineering
	Capital Works
<i>DENISON AVENUE</i>	
<i>SECTION VIEW</i>	
SCALE:	DATE:

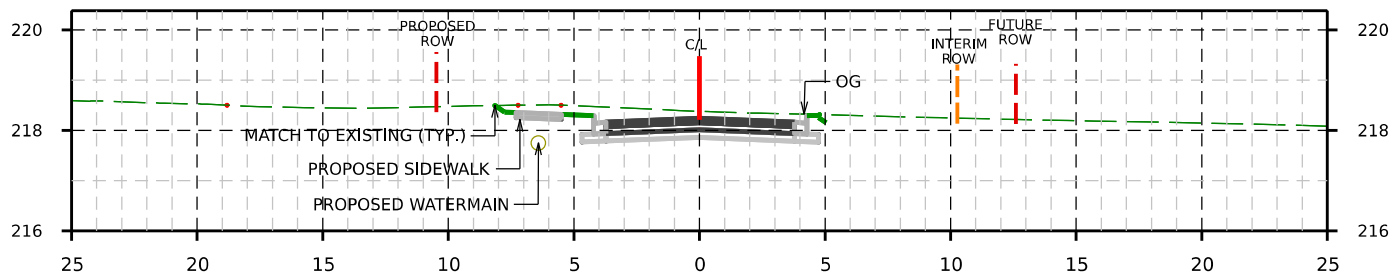
LAST REPAIRED: 01 SEP 08 - PM




STA 0+070.00

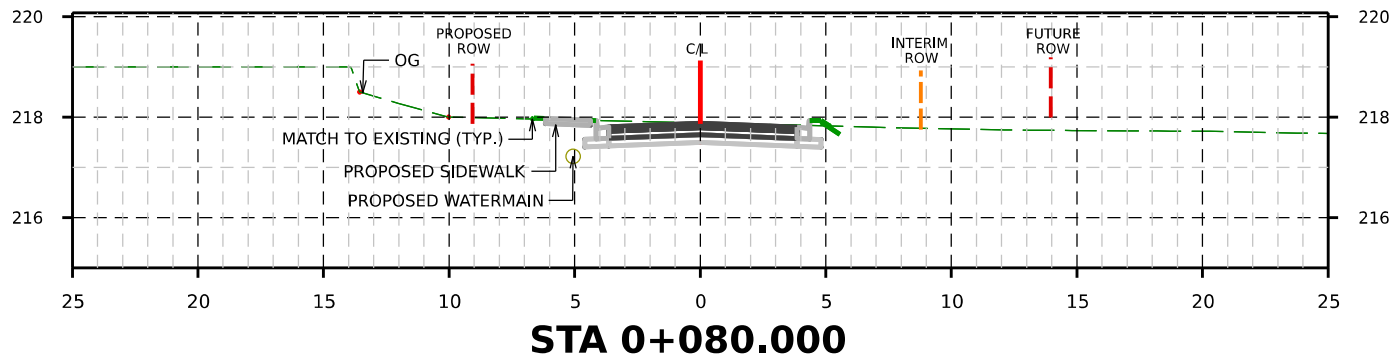



STA 0+060.00



STA 0+050.00

	Public Works & Engineering Capital Works
	<i>DENISON AVENUE</i>
<i>SECTION VIEW</i>	
SCALE	DATE



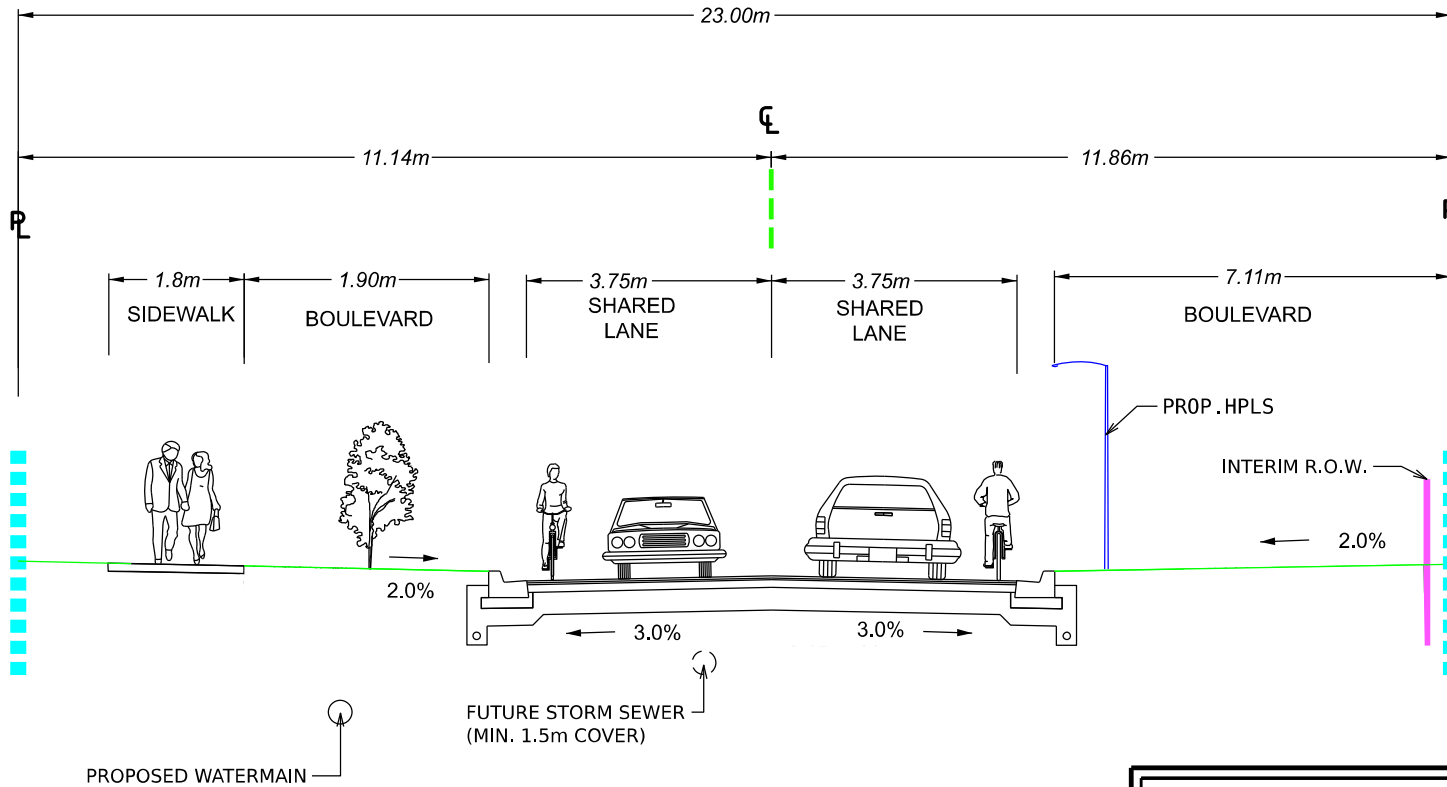
 BRAMPTON Flower City <small>brampton.ca</small>	Public Works & Engineering Capital Works
	<i>DENISON AVENUE</i>
<i>SECTION VIEW</i>	
<small>SCALE:</small>	<small>DATE:</small>


LAST UPDATED: SEP 18, 2012

SECTION A-A'

PROPOSED
R.O.W.

PROPOSED
R.O.W.



 BRAMPTON Flower City brampton.ca	Public Works & Engineering Capital Works
	DENISON AVENUE EXTENSION EA STUDY PREFERED TYPICAL SECTION (0+030)
SCALE: 1:1000	DATE: SEPTEMBER 23, 2019